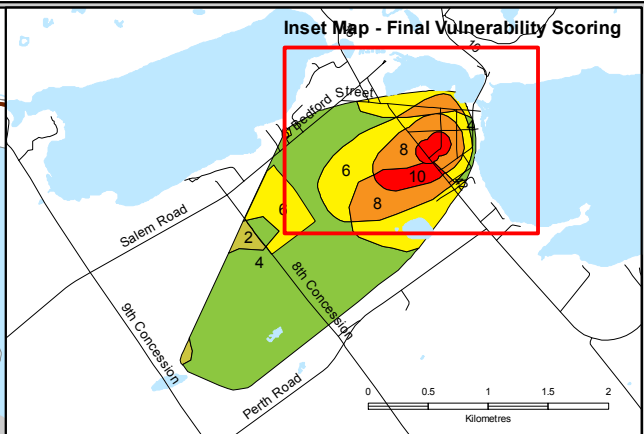
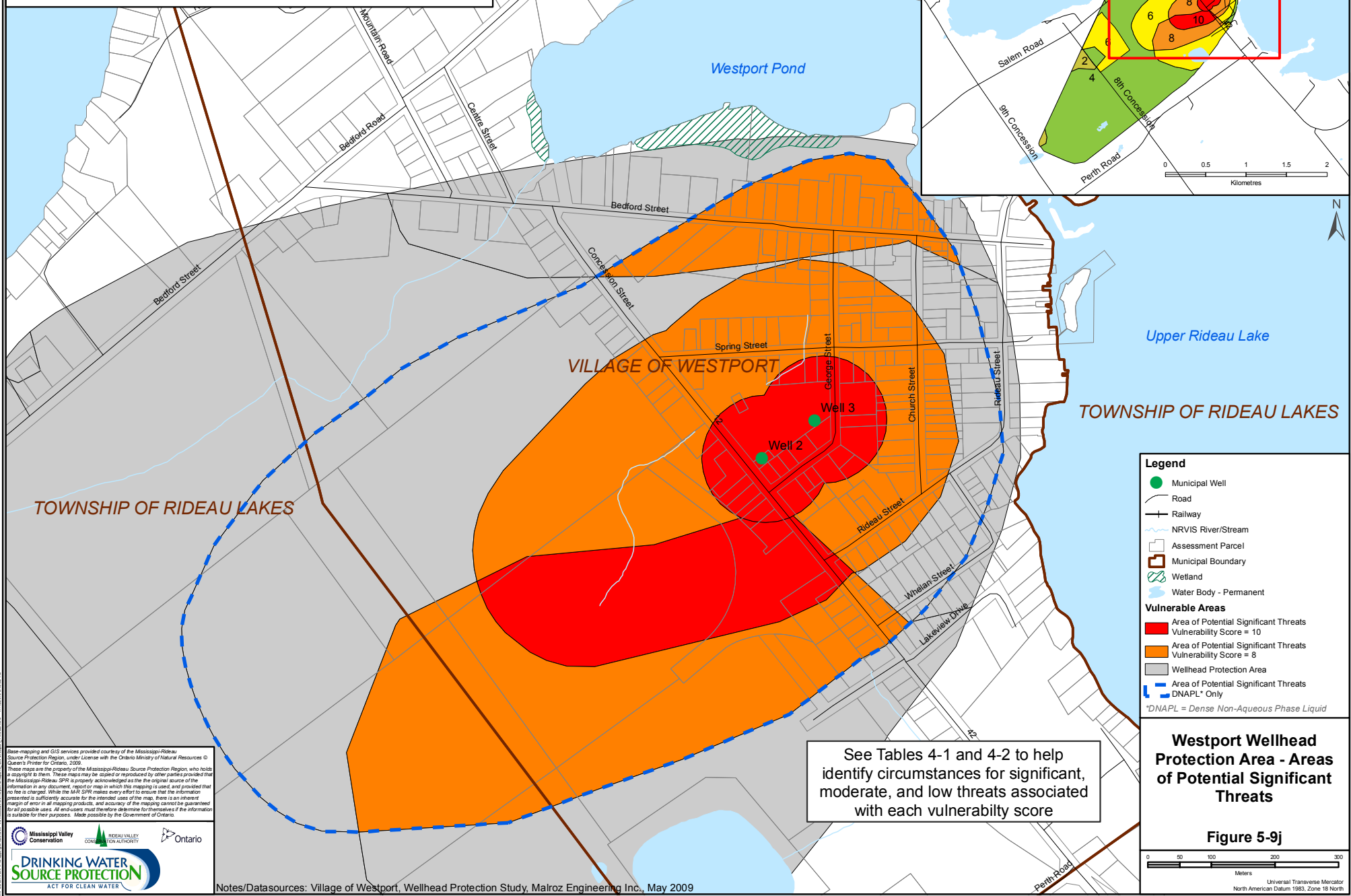


Mississippi-Rideau Source Protection Region




- Legend**
- Municipal Well
 - Road
 - Railway
 - NRVIS River/Stream
 - Assessment Parcel
 - Municipal Boundary
 - Wetland
 - Water Body - Permanent
- Vulnerable Areas**
- Area of Potential Significant Threats
Vulnerability Score = 10
 - Area of Potential Significant Threats
Vulnerability Score = 8
 - Wellhead Protection Area
 - Area of Potential Significant Threats
DNAPL* Only
- *DNAPL = Dense Non-Aqueous Phase Liquid

See Tables 4-1 and 4-2 to help identify circumstances for significant, moderate, and low threats associated with each vulnerability score

Westport Wellhead Protection Area - Areas of Potential Significant Threats

Figure 5-9j



Base mapping and GIS services provided courtesy of the Mississippi-Rideau Source Protection Region, under License with the Ontario Ministry of Natural Resources © Queen's Printer for Ontario, 2009. These maps are the property of the Mississippi-Rideau Source Protection Region, who holds a copyright to them. These maps may be copied or reproduced by other parties provided that the Mississippi-Rideau, SPR is properly acknowledged as the original source of the information in any document, report or map in which this mapping is used, and provided that no fee is charged. While the MRSPR makes every effort to ensure that the information presented is sufficiently accurate for the intended uses of the map, there is an inherent margin of error in all mapping products, and accuracy of the mapping cannot be guaranteed for all possible uses. All end users must therefore determine for themselves if the information is suitable for their purposes. Made possible by the Government of Ontario.

