







Source Protection Areas / Regions Contact Information	
	Cataraqui Source Protection Area www.cleanwatercataraqui.ca 1-877-956-2722
	Mississippi-Rideau Source Protection Region www.mrsourcewater.ca 1-800-267-3504
	Quinte Source Protection Region www.quintesourcewater.ca 613-968-3434
	Raisin-South Nation Source Protection Region www.yourdrinkingwater.ca 1-866-938-3611

LEGEND

-  City/Town
-  Major Road
-  Upper Tier Municipalities
-  River / Stream
-  Water
-  Conservation Authority Boundary

0 5 10 20 30
Kilometres

Projection: Universal Transverse Mercator, NAD83, Zone 18 North

Please refer to Mississippi and Rideau Valley Assessment Reports for information on data sources and specifications for source protection data.

Produced by the Mississippi-Rideau Source Protection Region, under License with the Ontario Ministry of Natural Resources © Queen's Printer for Ontario, 2012.

While the MRSPR makes every effort to ensure that the information presented is sufficiently accurate for the intended uses of the map, there is an inherent margin of error in all mapping products, and accuracy of the mapping cannot be guaranteed for all possible uses. All end-users must therefore determine for themselves if the information is suitable for their purposes.

Figure 1