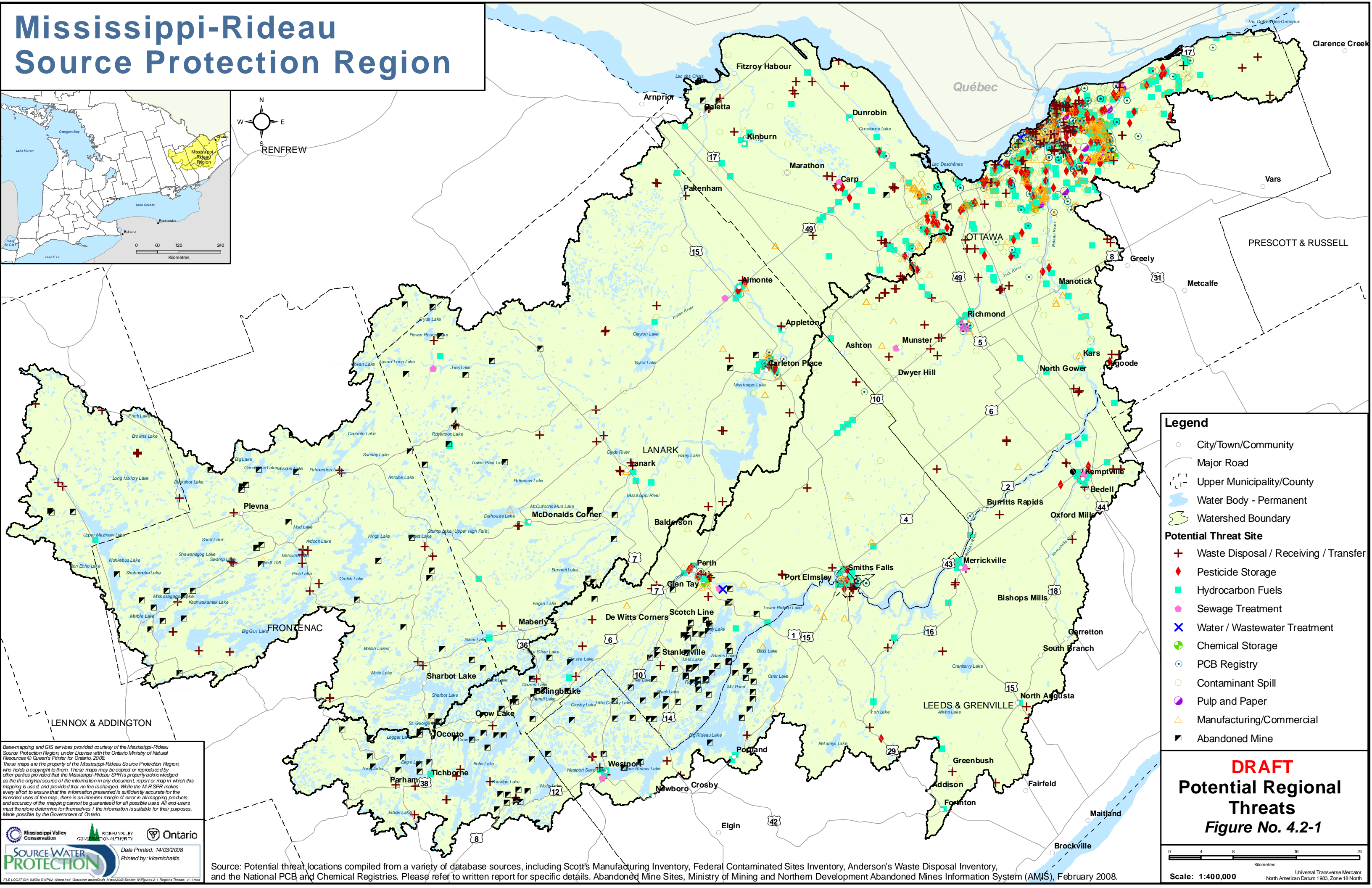
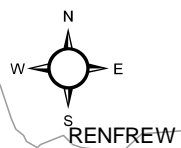
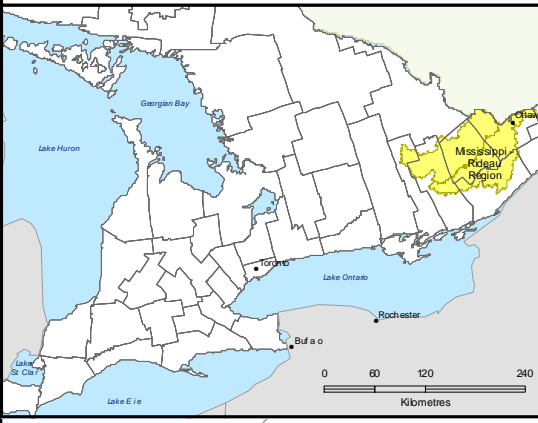


Mississippi-Rideau Source Protection Region



Legend

- City/Town/Community
- Major Road
- ⌈ Upper Municipality/County
- Water Body - Permanent
- Watershed Boundary

Potential Threat Site

- ✚ Waste Disposal / Receiving / Transfer
- ◆ Pesticide Storage
- Hydrocarbon Fuels
- Sewage Treatment
- ✕ Water / Wastewater Treatment
- Chemical Storage
- PCB Registry
- Contaminant Spill
- Pulp and Paper
- ▲ Manufacturing/Commercial
- Abandoned Mine

Base-mapping and GIS services provided courtesy of the Mississippi-Rideau Source Protection Region, under license with the Ontario Ministry of Natural Resources © Queen's Printer for Ontario, 2008. These maps are the property of the Mississippi-Rideau Source Protection Region, who holds a copyright to them. These maps may be copied or reproduced by other parties provided that the Mississippi-Rideau SPR is properly acknowledged as the original source of the information in any document, report or map in which this mapping is used, and provided that no fee is charged. While the M-R SPR makes every effort to ensure that the information presented is sufficiently accurate for the intended uses of the map, there is an inherent margin of error in all mapping products, and accuracy of the mapping cannot be guaranteed for all possible uses. All end users must therefore determine for themselves if the information is suitable for their purposes. Made possible by the Government of Ontario.

Source Water PROTECTION
Date Printed: 14/03/2008
Printed by: kkamichalis

Source: Potential threat locations compiled from a variety of database sources, including Scott's Manufacturing Inventory, Federal Contaminated Sites Inventory, Anderson's Waste Disposal Inventory, and the National PCB and Chemical Registries. Please refer to written report for specific details. Abandoned Mine Sites, Ministry of Mining and Northern Development Abandoned Mines Information System (AMIS), February 2008.

DRAFT
Potential Regional Threats
Figure No. 4.2-1

Scale: 1:400,000
Universal Transverse Mercator
North American Datum 1983, Zone 18 North