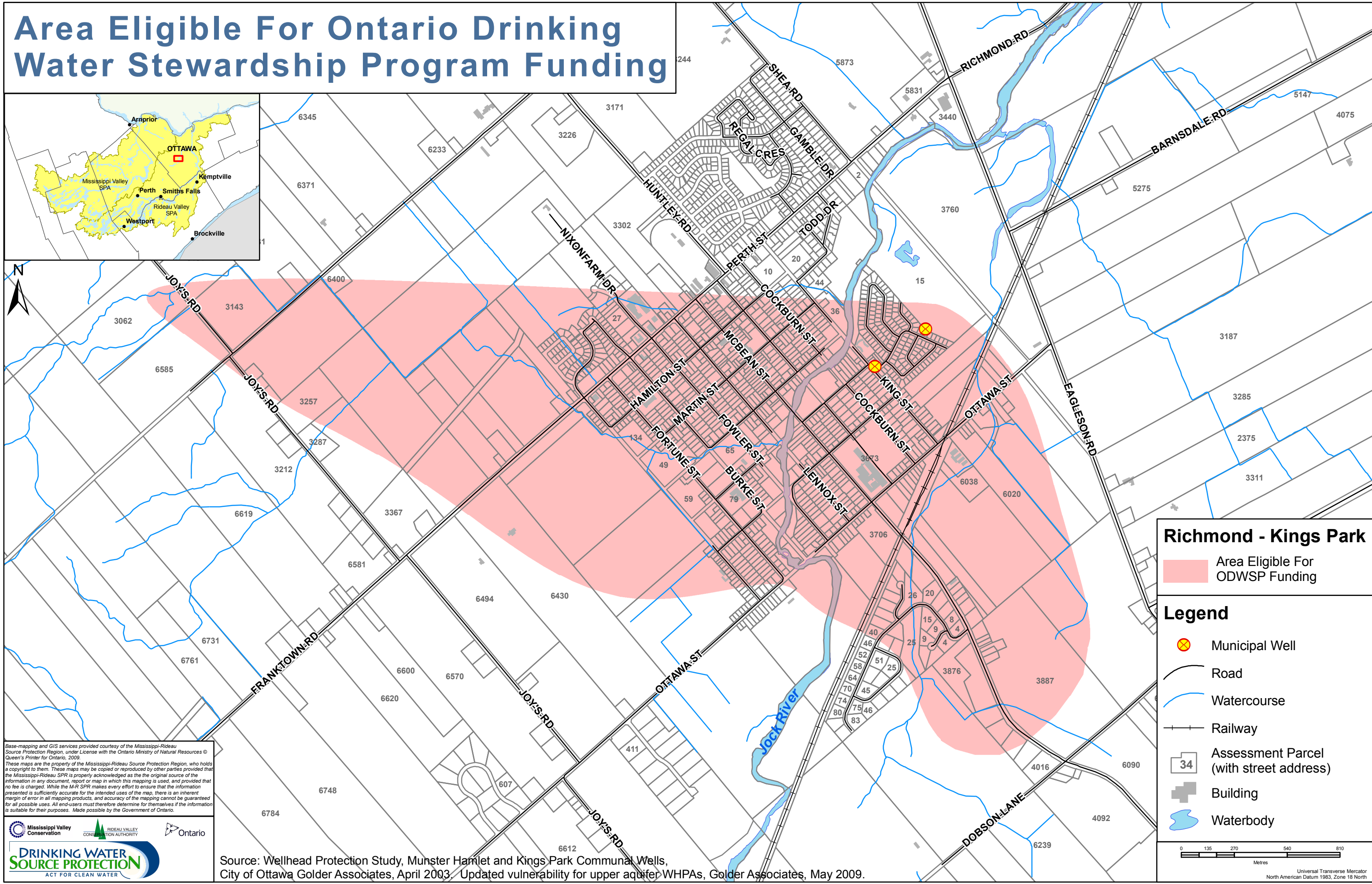
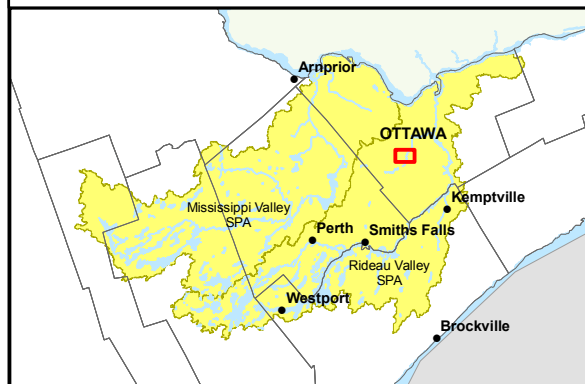










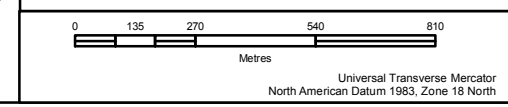
Area Eligible For Ontario Drinking Water Stewardship Program Funding



Richmond - Kings Park

 Area Eligible For ODWSP Funding

- Legend**
-  Municipal Well
 -  Road
 -  Watercourse
 -  Railway
 -  Assessment Parcel (with street address)
 -  Building
 -  Waterbody



Base-mapping and GIS services provided courtesy of the Mississippi-Rideau Source Protection Region, under License with the Ontario Ministry of Natural Resources © Queen's Printer for Ontario, 2009. These maps are the property of the Mississippi-Rideau Source Protection Region, who holds a copyright to them. These maps may be copied or reproduced by other parties provided that the Mississippi-Rideau SPR is properly acknowledged as the original source of the information in any document, report or map in which this mapping is used, and provided that no fee is charged. While the M-R SPR makes every effort to ensure that the information presented is sufficiently accurate for the intended uses of the map, there is an inherent margin of error in all mapping products, and accuracy of the mapping cannot be guaranteed for all possible uses. All end-users must therefore determine for themselves if the information is suitable for their purposes. Made possible by the Government of Ontario.



Source: Wellhead Protection Study, Munster Hamlet and Kings Park Communal Wells, City of Ottawa Golder Associates, April 2003. Updated vulnerability for upper aquifer WHPAs, Golder Associates, May 2009.