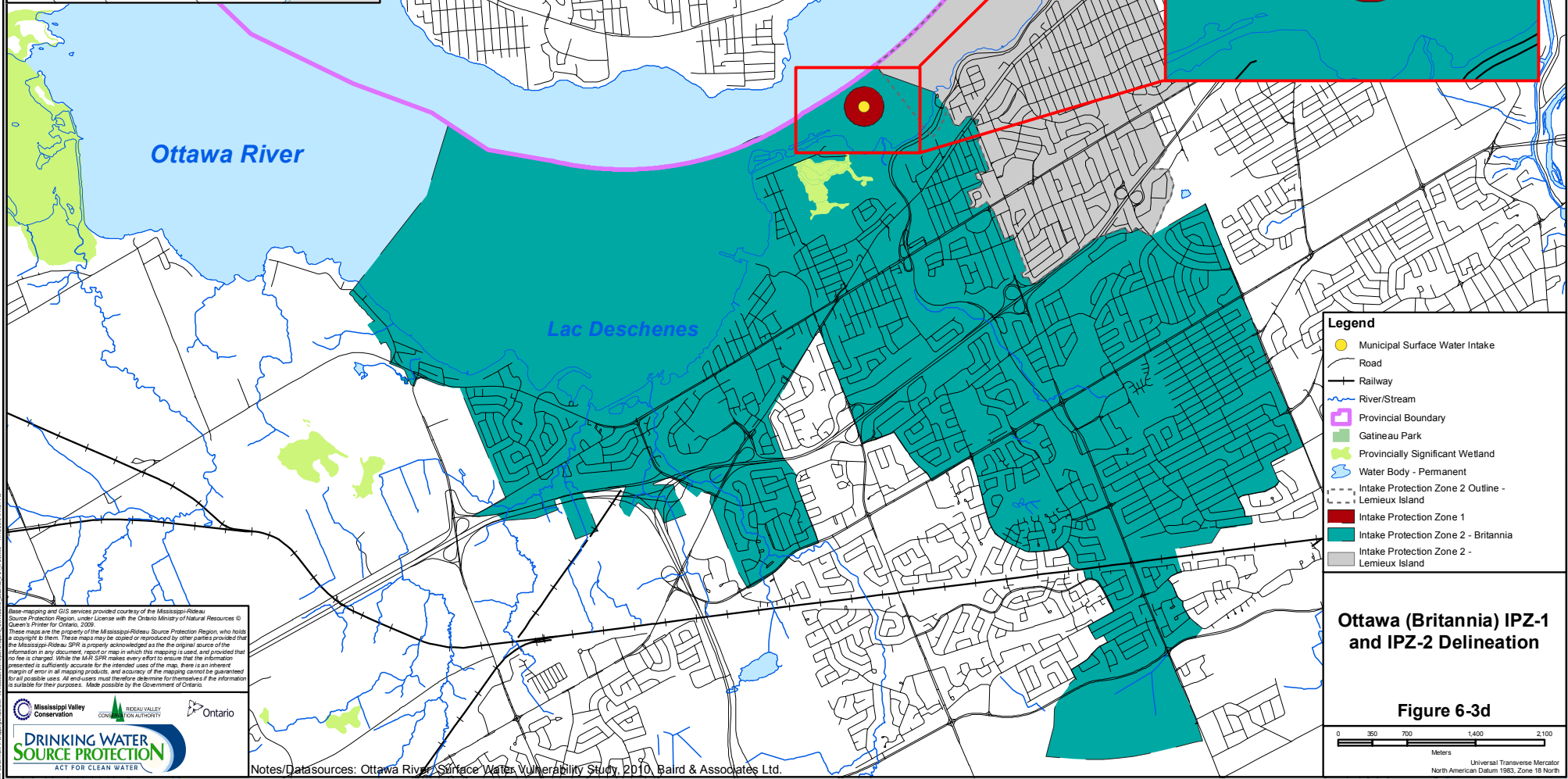
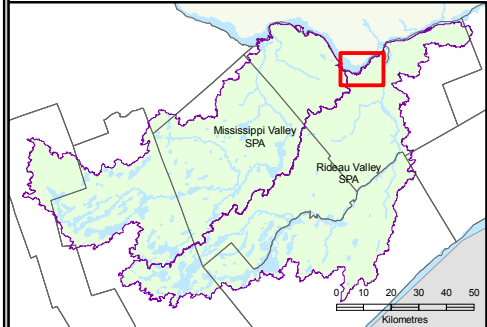


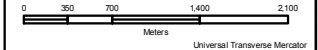
Mississippi-Rideau Source Protection Region



- Legend**
- Municipal Surface Water Intake
 - Road
 - Railway
 - River/Stream
 - Provincial Boundary
 - Gatineau Park
 - Provincially Significant Wetland
 - Water Body - Permanent
 - Intake Protection Zone 2 Outline - Lemieux Island
 - Intake Protection Zone 1
 - Intake Protection Zone 2 - Britannia
 - Intake Protection Zone 2 - Lemieux Island

Ottawa (Britannia) IPZ-1 and IPZ-2 Delineation

Figure 6-3d



These mapping and GIS services provided courtesy of the Mississippi-Rideau Source Protection Region, under License with the Ontario Ministry of Natural Resources © Queen's Printer for Ontario, 2010.
These maps are the property of the Mississippi-Rideau Source Protection Region, who holds a copyright to them. These maps may be copied or reproduced by other parties provided that the Mississippi-Rideau SPA is properly acknowledged as the original source of the information in any document, report or map in which this mapping is used, and provided that the information is sufficiently accurate for the intended uses of the map. There is an inherent margin of error in all mapping products, and accuracy of the mapping cannot be guaranteed for all possible uses. All users must therefore determine for themselves if the information is suitable for their purposes. Made possible by the Government of Ontario.

DRINKING WATER SOURCE PROTECTION
ACT FOR CLEAN WATER

Notes/Datasources: Ottawa River Surface Water Vulnerability Study, 2010, Baird & Associates Ltd.

Universal Transverse Mercator
North American Datum 1983, Zone 18 North