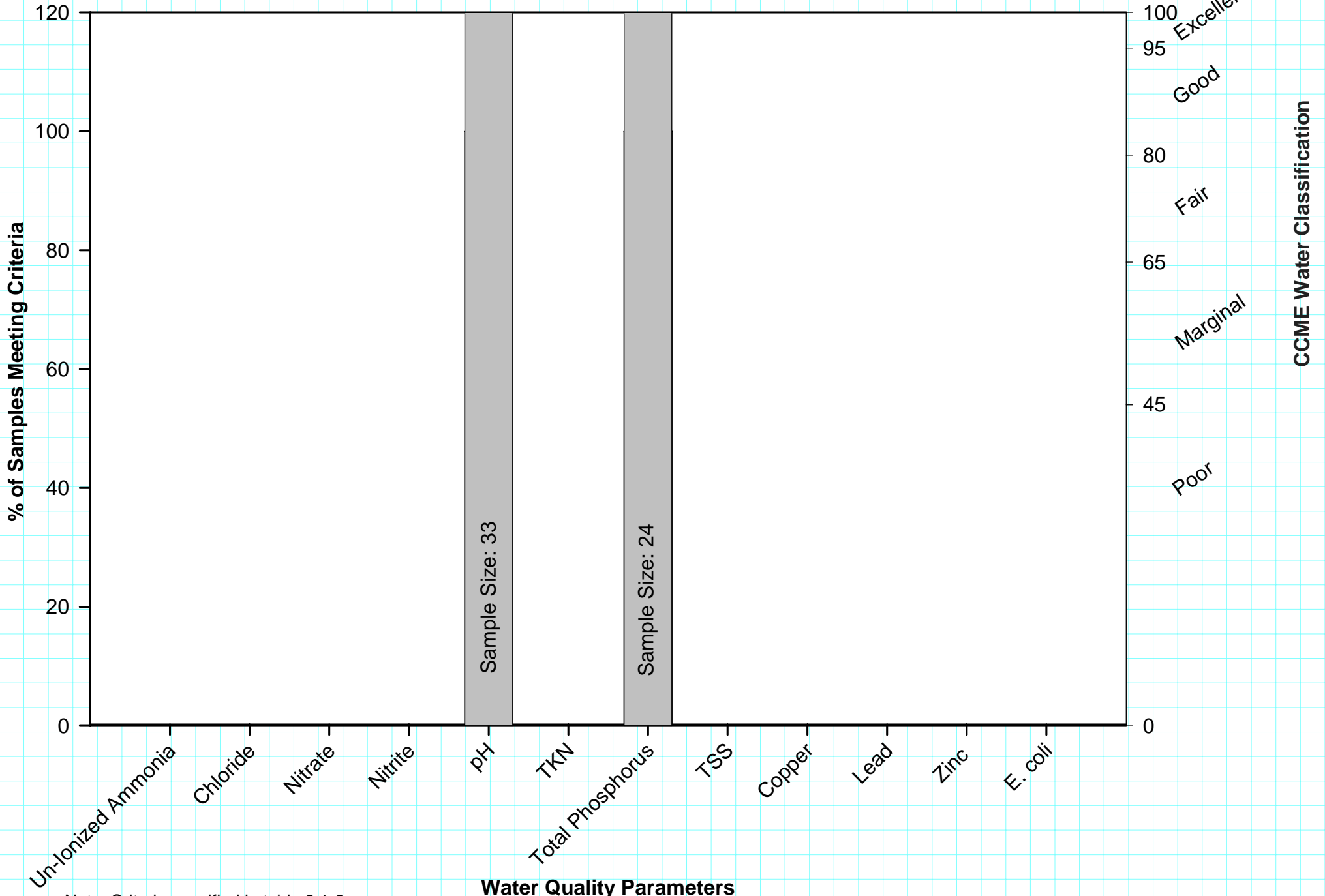


Surface Water Quality (2001-2005*) Indicator Parameters

Big Gull Subwatershed

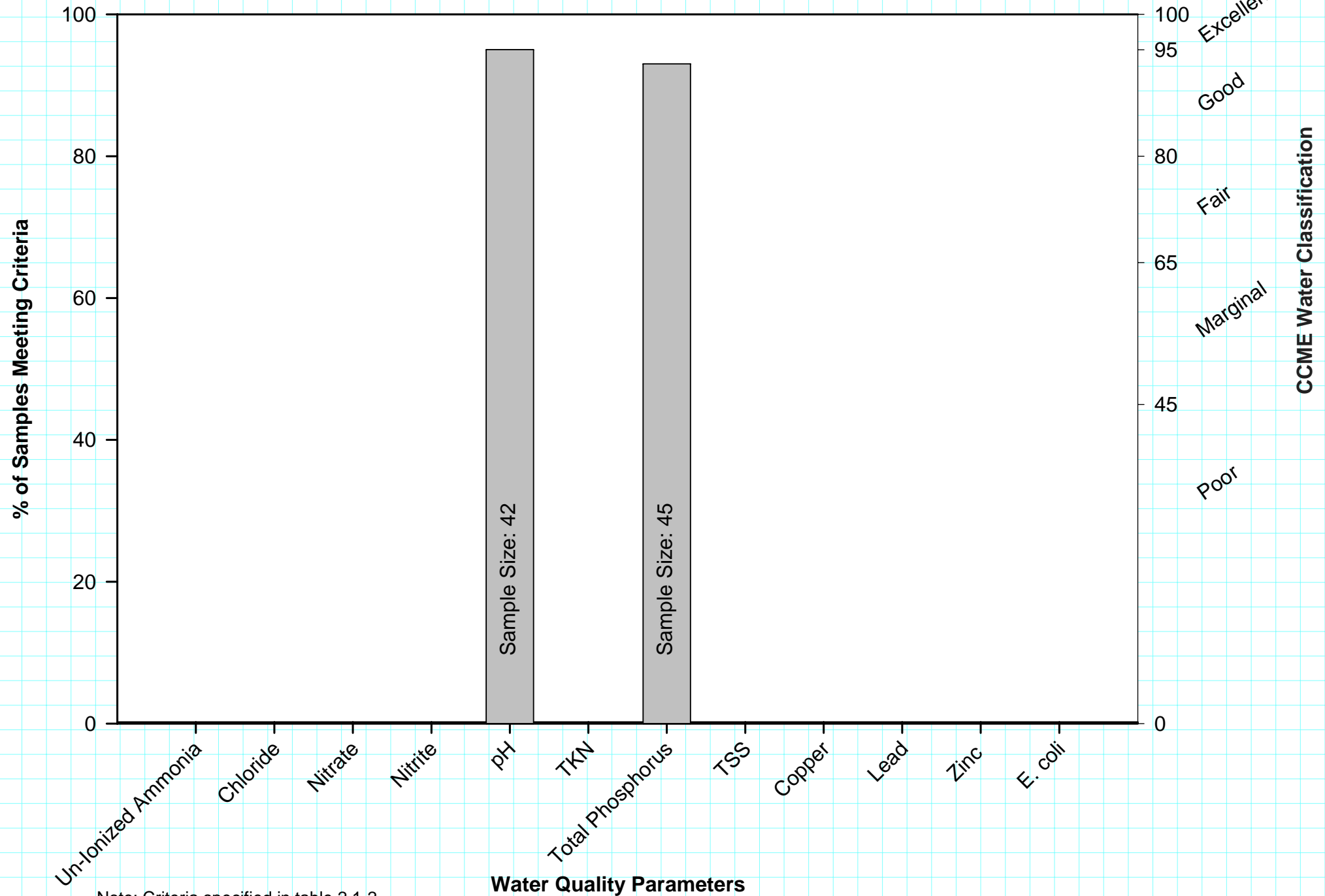


Note: Criteria specified in table 2.1-2

* MVC WW Data (1998-2005)

Surface Water Quality (2001-2005*) Indicator Parameters

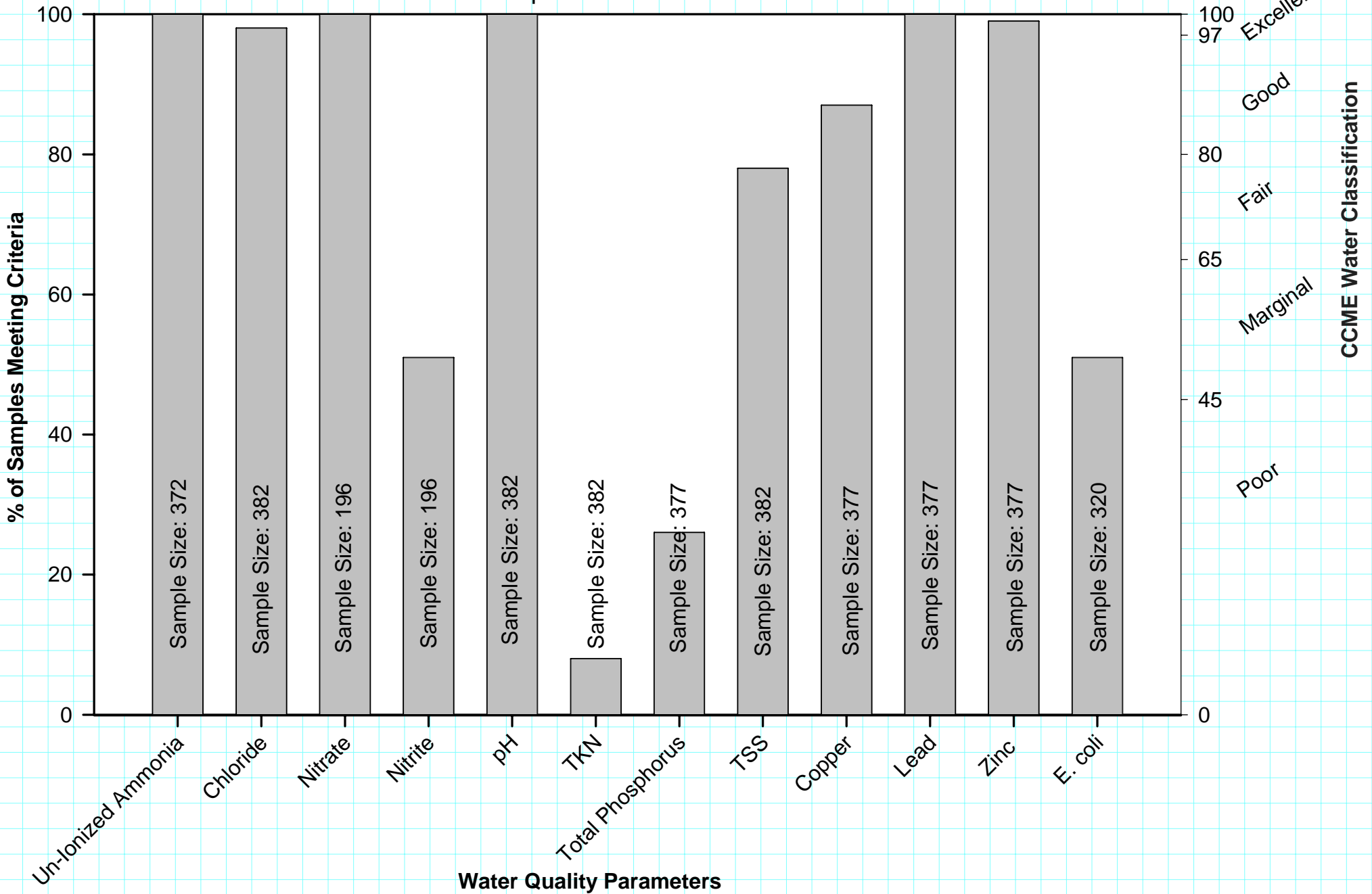
Buckshot Creek Subwatershed



Note: Criteria specified in table 2.1-2
* MVC WW Data (1998-2005)

Surface Water Quality (2001-2005*) Indicator Parameters

Carp River Subwatershed

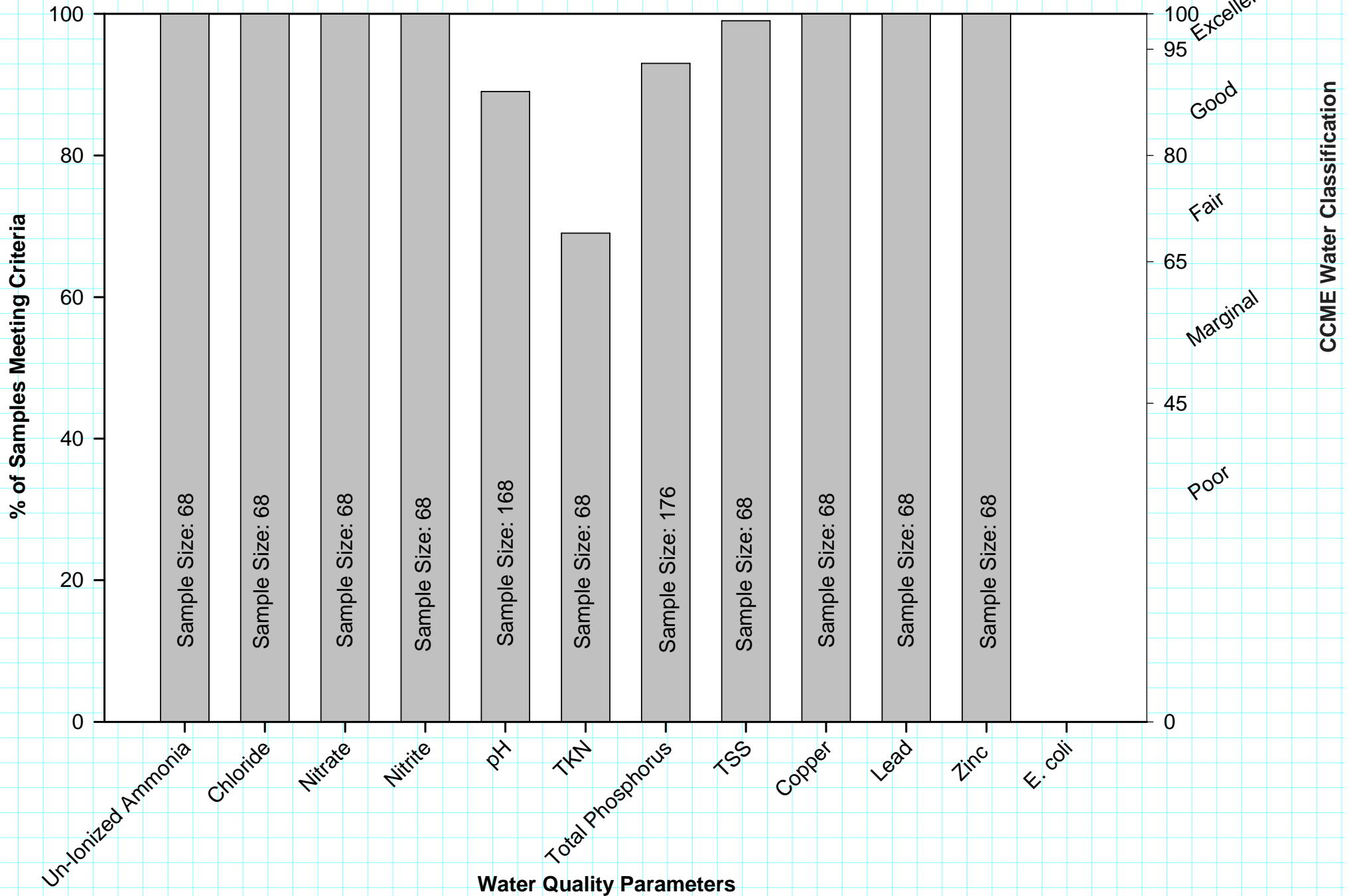


Note: Criteria specified in table 2.1-2

*City of Ottawa Baseline WQ Program (2000- 2006)

Surface Water Quality (2001-2005*) Indicator Parameters

Clyde River Subwatershed

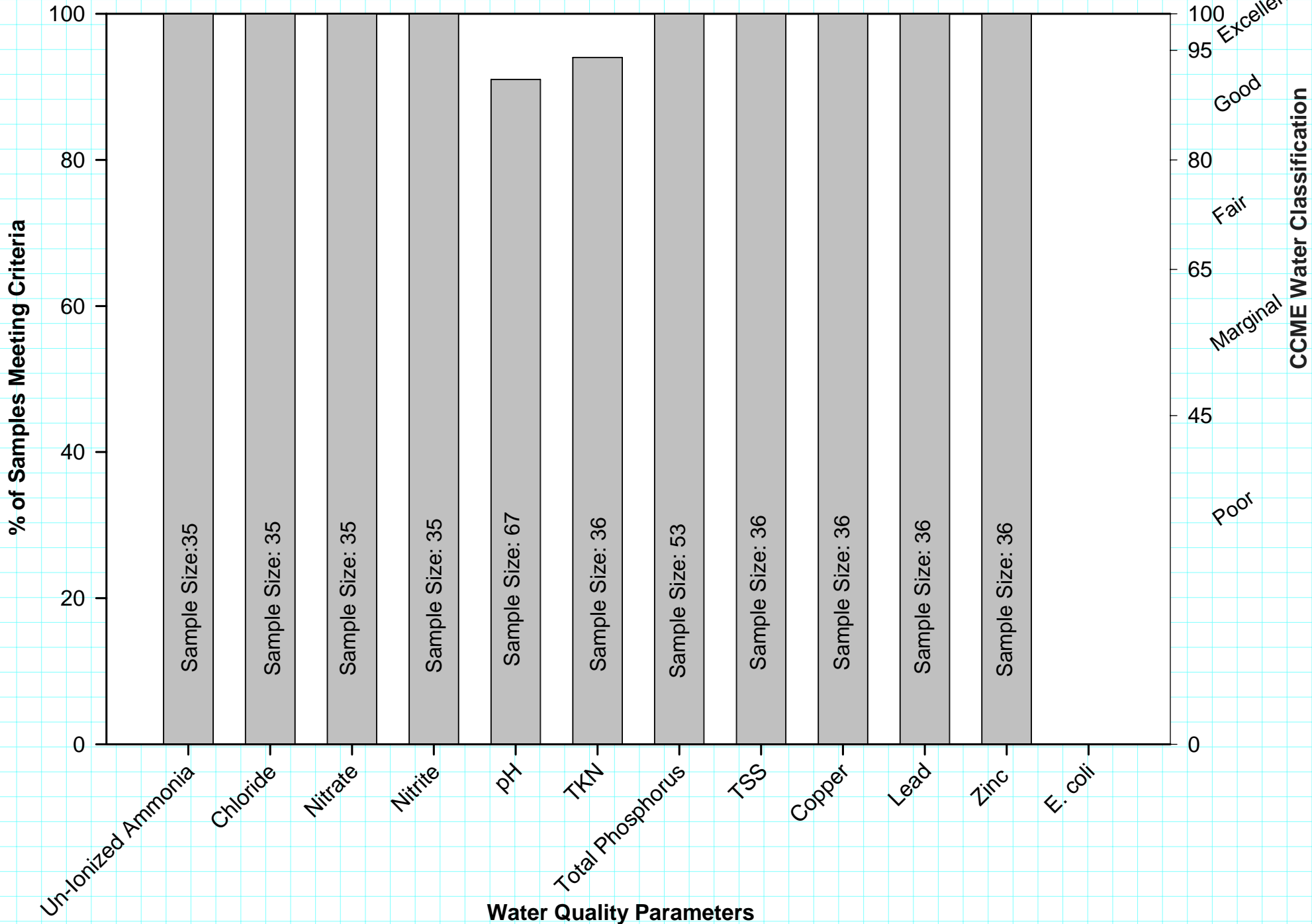


Note: Criteria specified in table 2.1-2

* MVC WW Data (1998-2005)

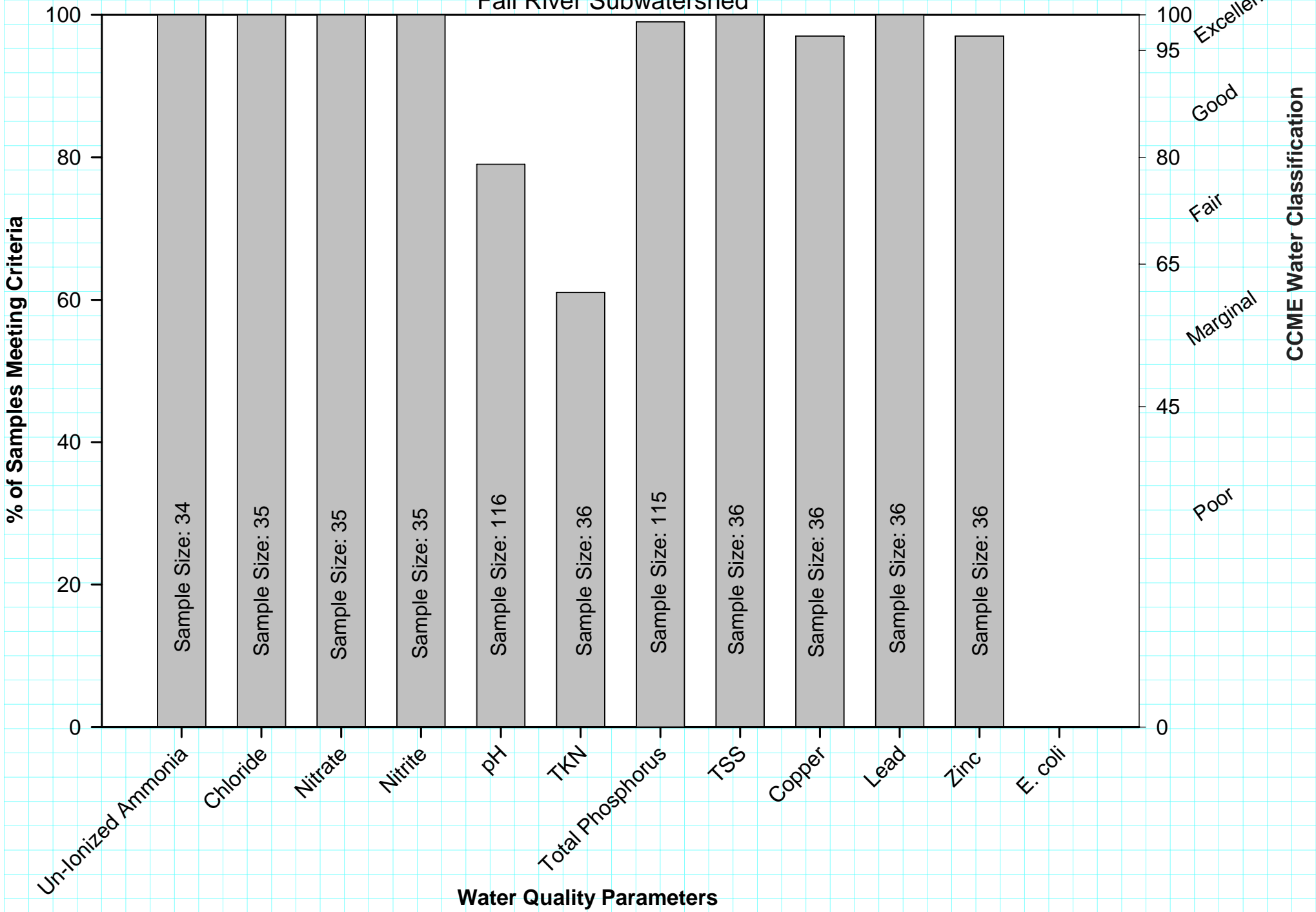
Surface Water Quality (2001-2005) Indicator Parameters

CP Dam Subwatershed



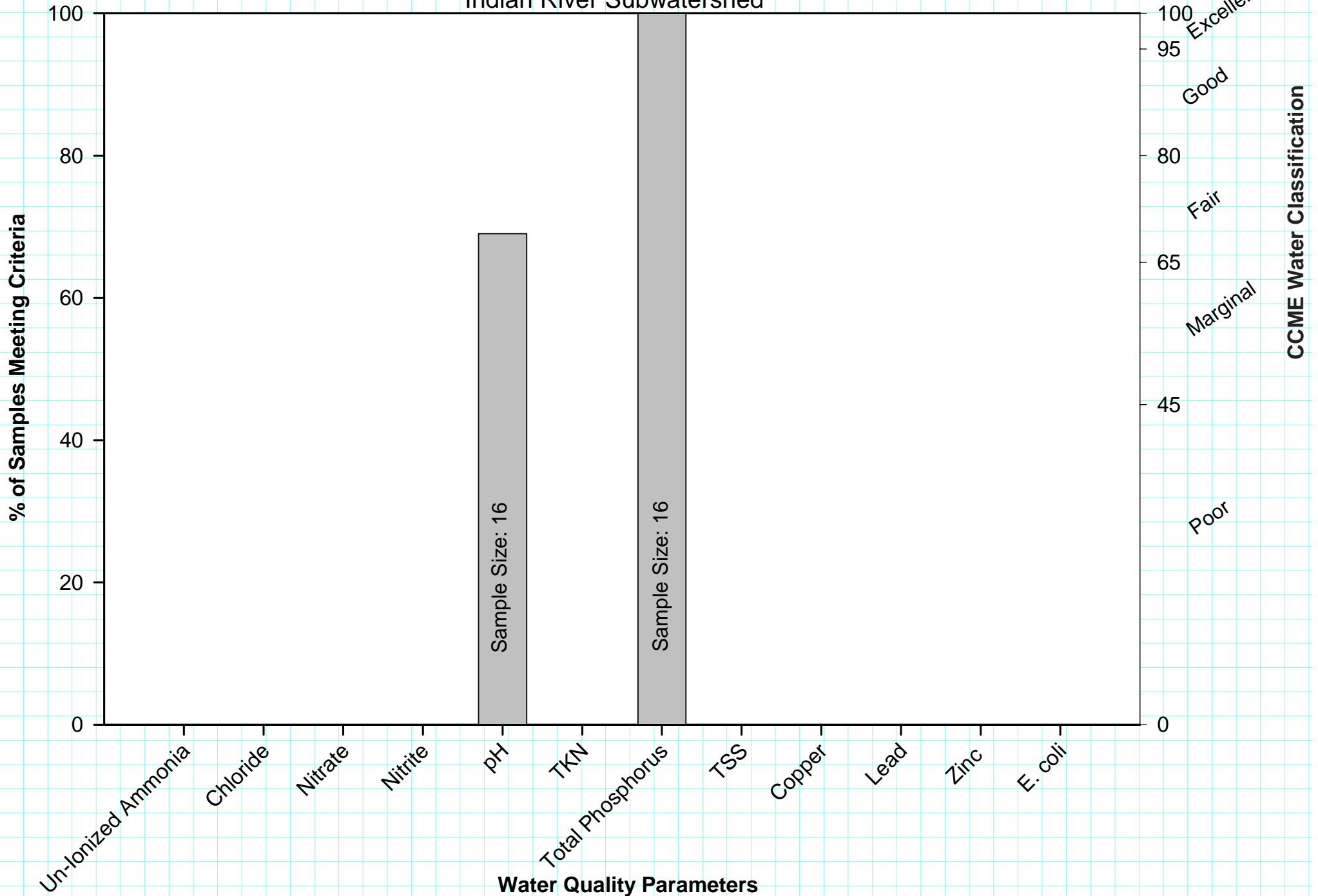
Surface Water Quality (2001-2005) Indicator Parameters

Fall River Subwatershed



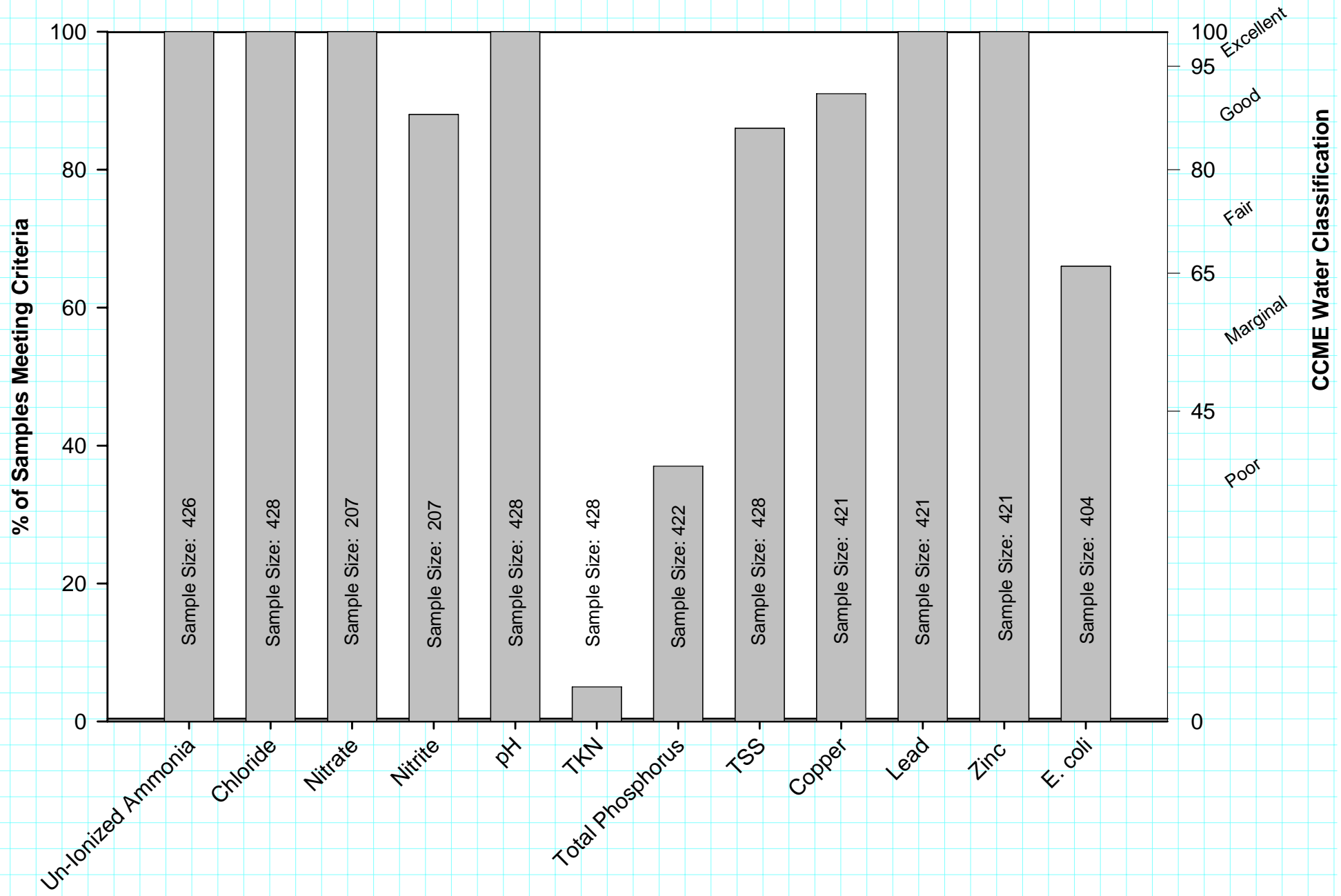
Surface Water Quality (2001-2005) Indicator Parameters

Indian River Subwatershed



Surface Water Quality (2001 -2005*) Indicator Parameters

Jock River Subwatershed



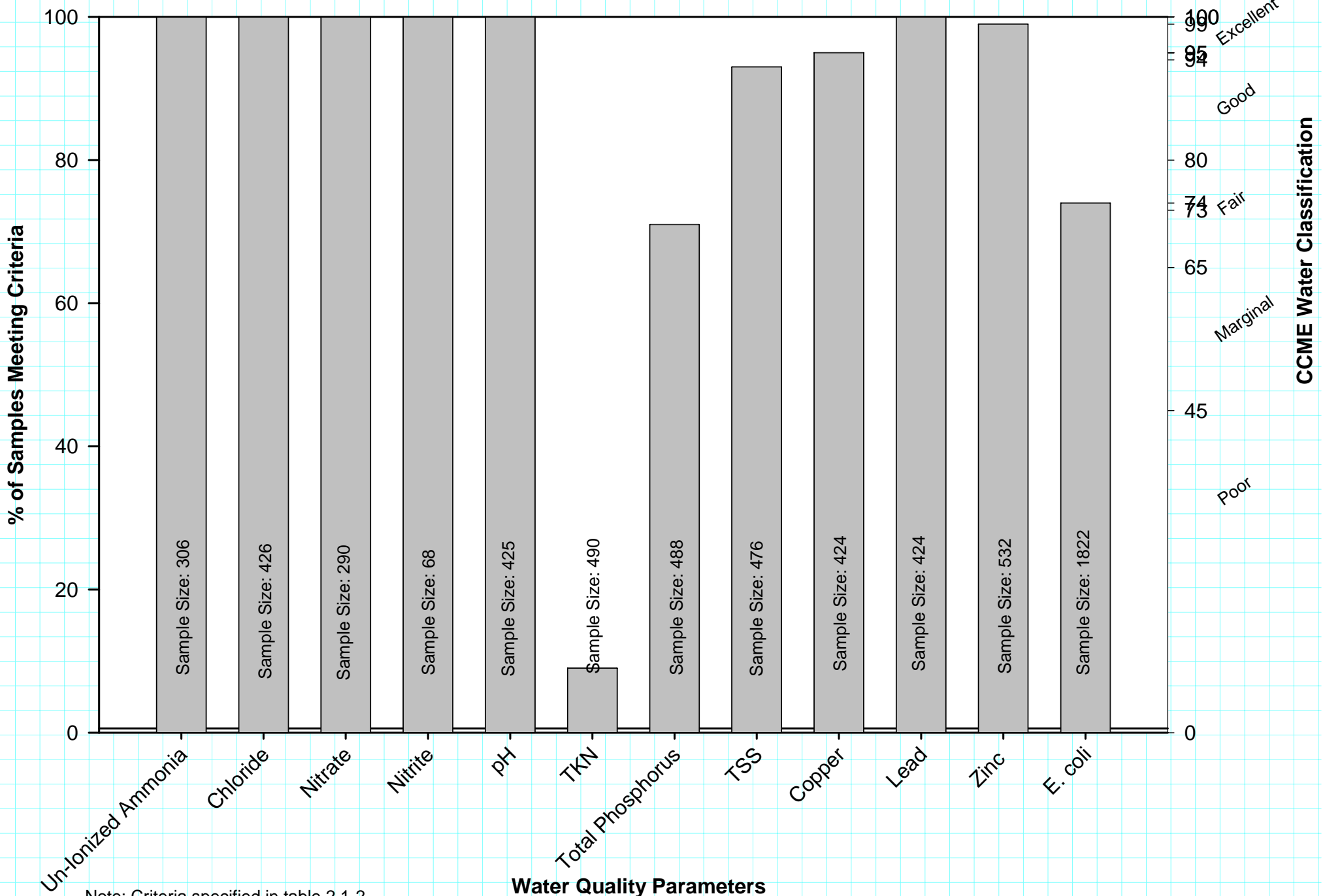
Note: Criteria specified in table 2.1-2

*City of Ottawa Baseline WQ Program (2000- 2006)

Water Quality Parameters

Surface Water Quality (2001 - 2005*) Indicator Parameters

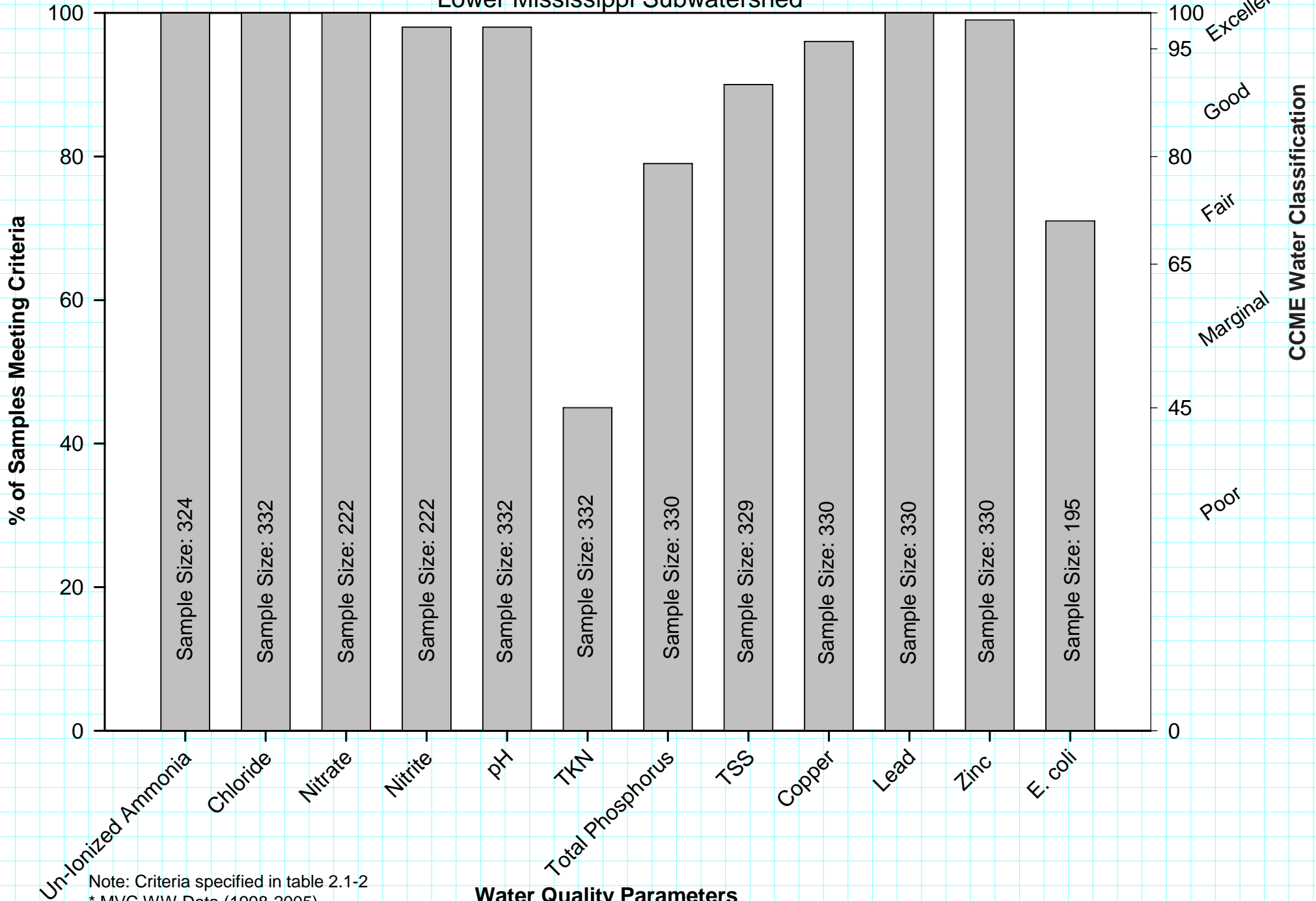
Kemptville Creek Subwatershed



Note: Criteria specified in table 2.1-2
 *City of Ottawa Baseline WQ Program (2000- 2006)

Surface Water Quality (2001-2005*) Indicator Parameters

Lower Mississippi Subwatershed



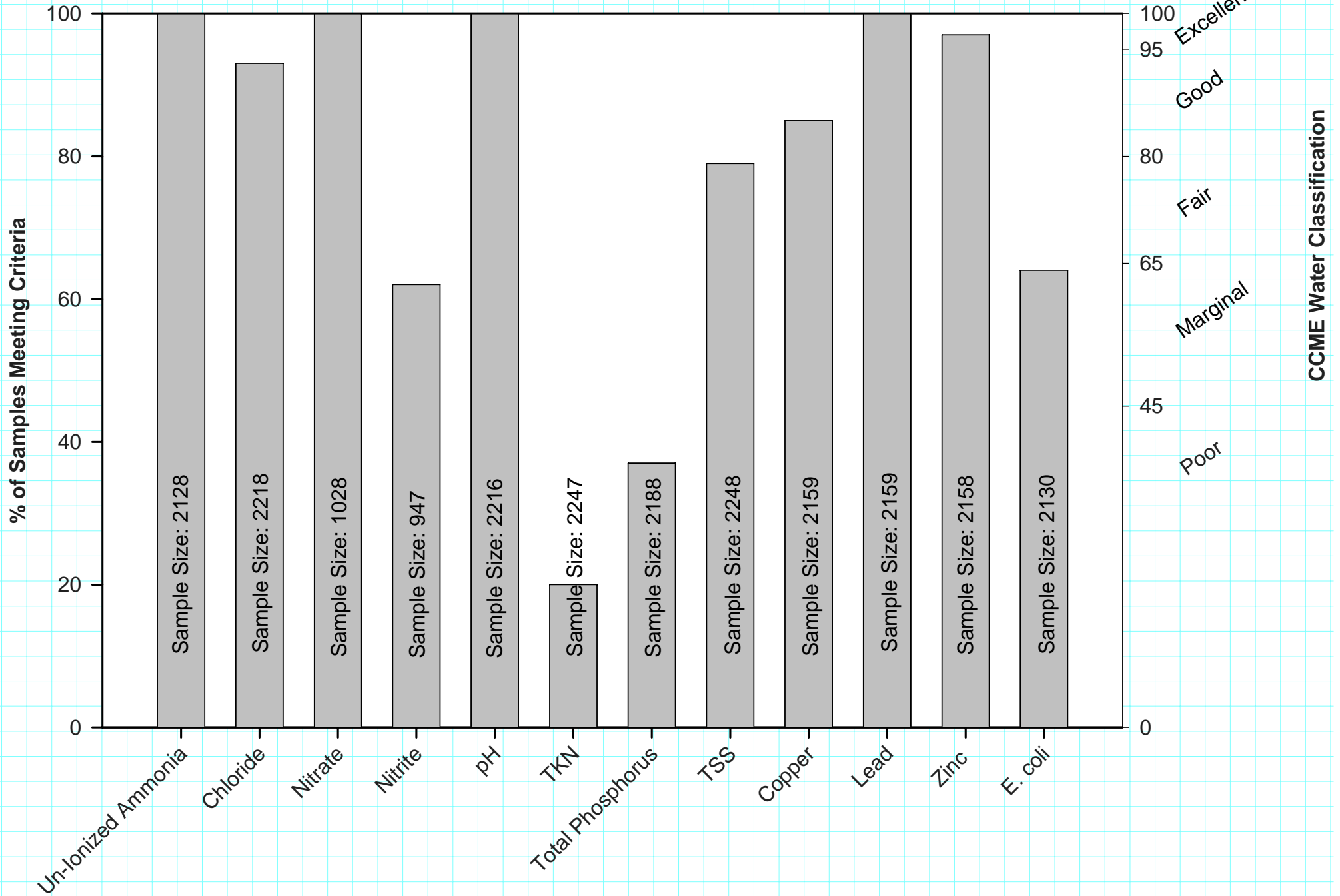
Note: Criteria specified in table 2.1-2

* MVC WW Data (1998-2005)

*City of Ottawa Baseline WQ Program (1998- 2006)

Water Quality Parameters

Surface Water Quality (2001-2005*) Indicator Parameters Lower Rideau Subwatershed



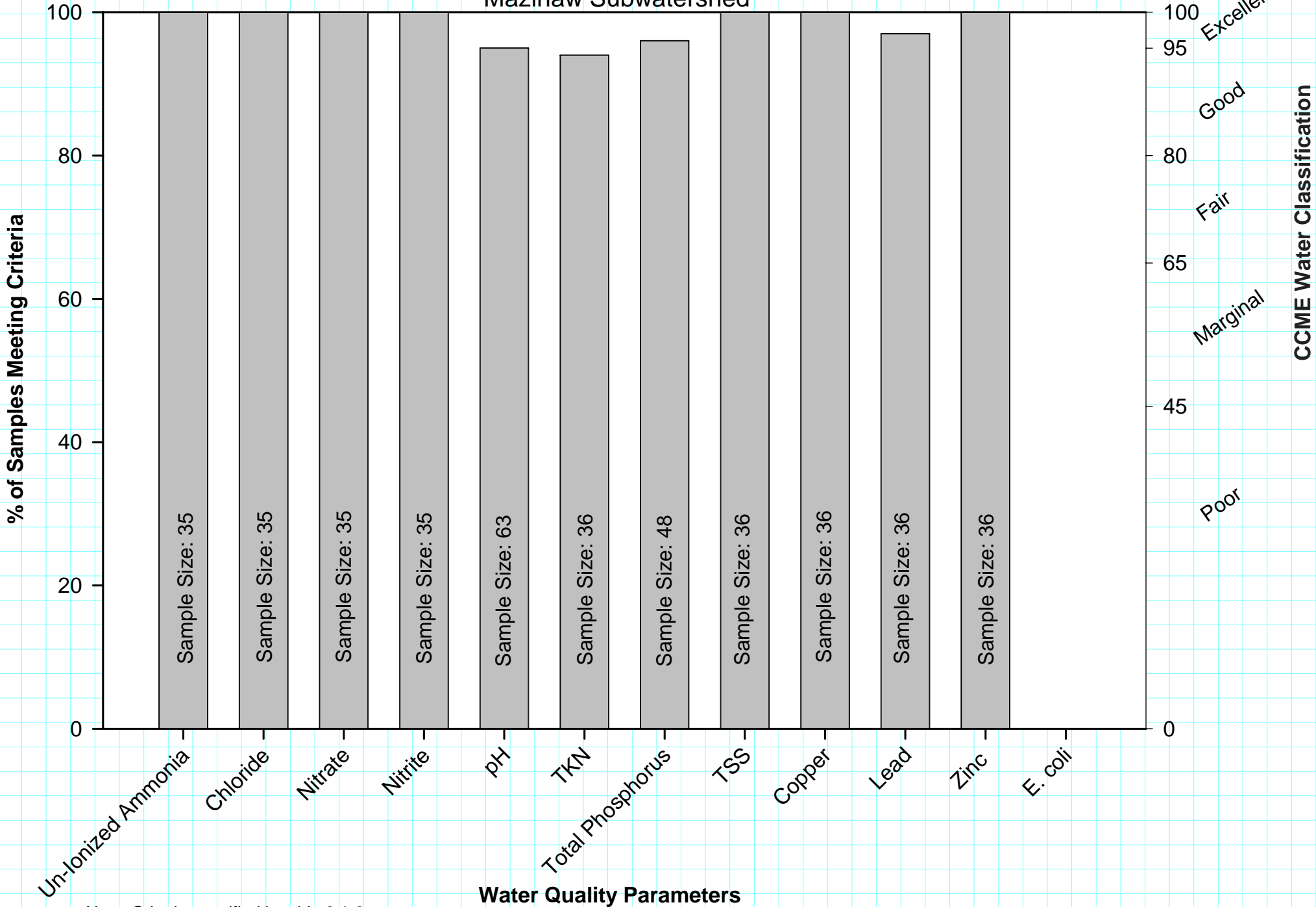
Note: Criteria specified in table 2.1-2

*City of Ottawa Baseline WQ Program (2000- 2006)

Water Quality Parameters

Surface Water Quality (2001-2005*) Indicator Parameters

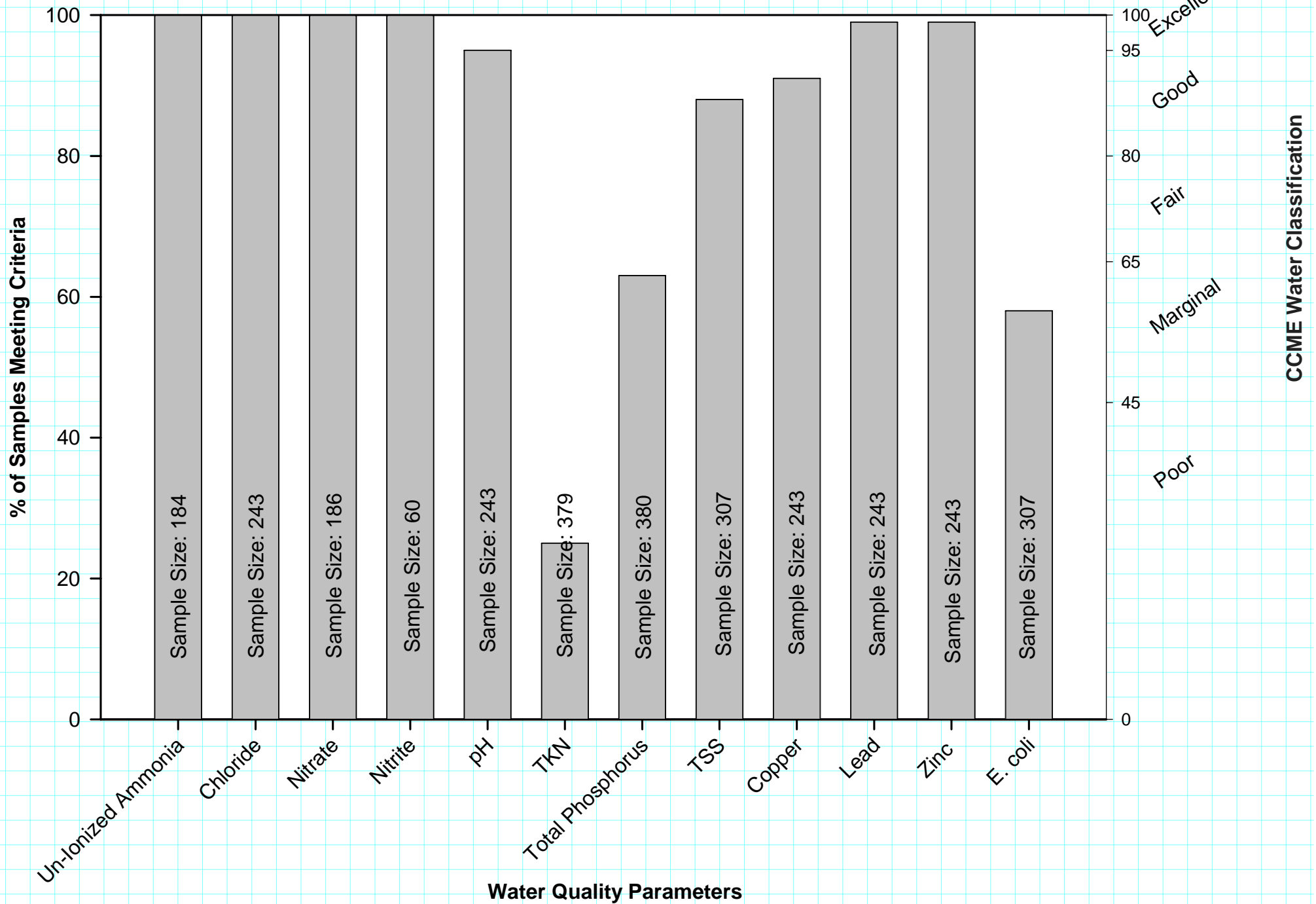
Mazinaw Subwatershed



Note: Criteria specified in table 2.1-2
 * MVC WW Data (1998-2005)

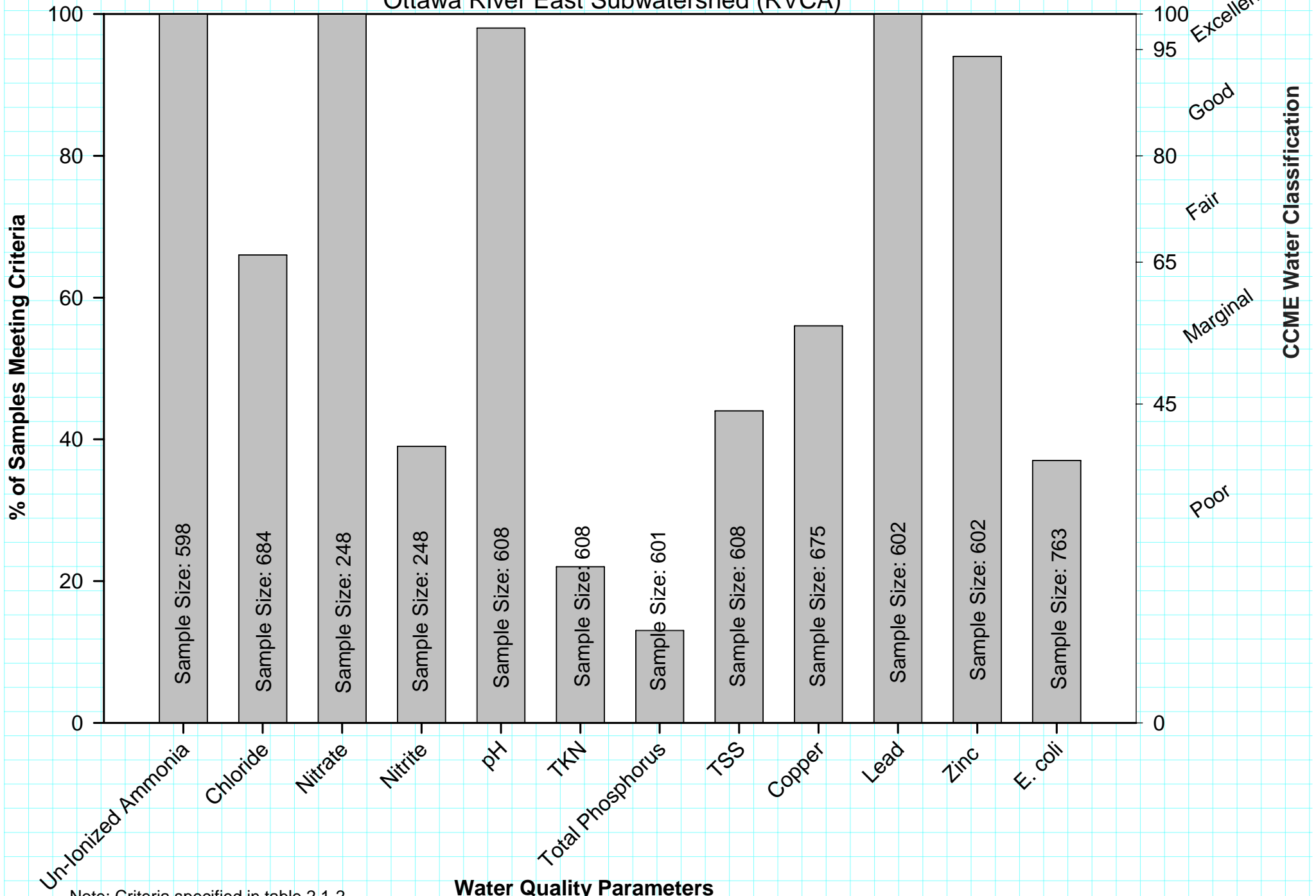
Surface Water Quality (2001-2005) Indicator Parameters

Middle Rideau Subwatershed



Surface Water Quality (2001-2005*) Indicator Parameters

Ottawa River East Subwatershed (RVCA)

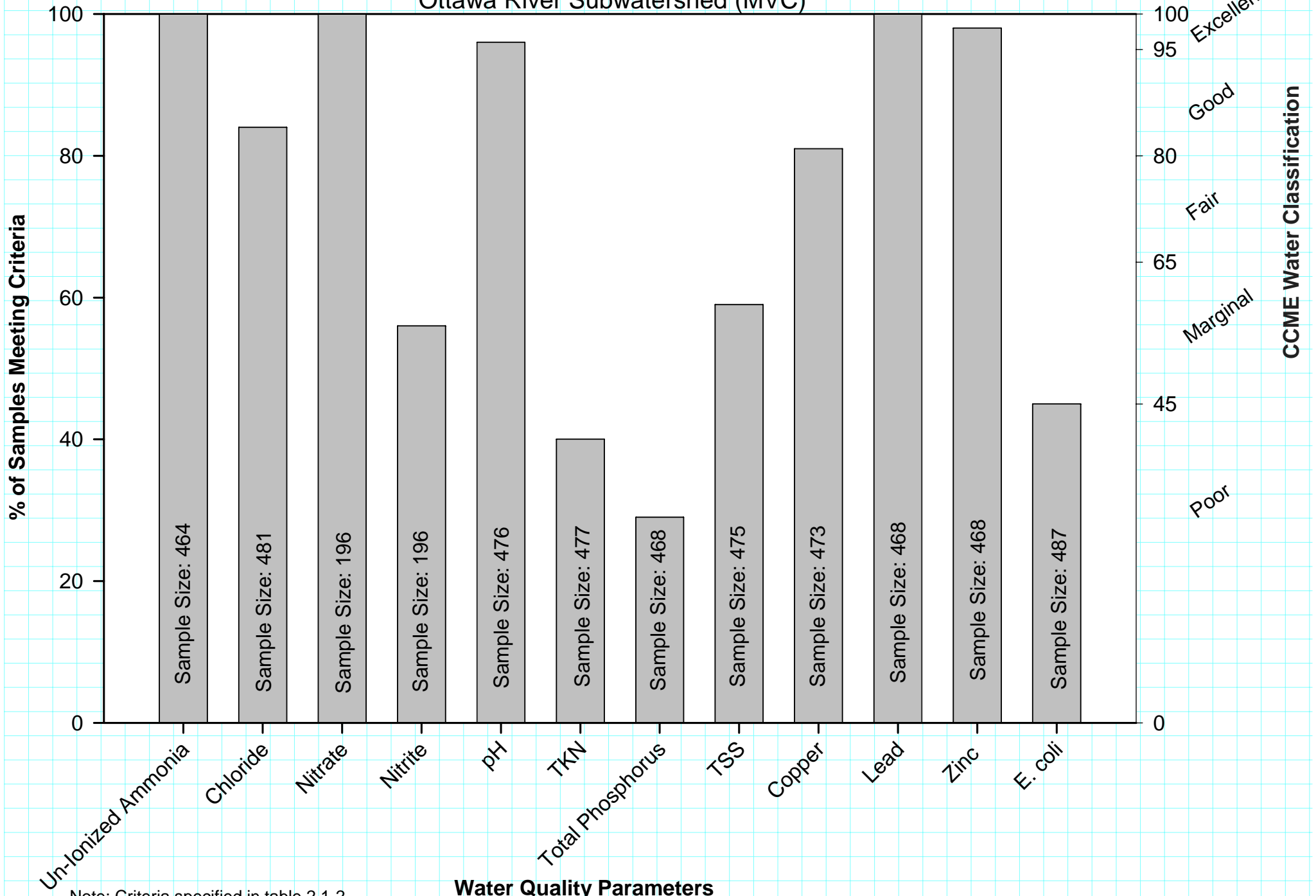


Note: Criteria specified in table 2.1-2

*City of Ottawa Baseline WQ Program (2000- 2006)

Surface Water Quality (2001-2005*) Indicator Parameters

Ottawa River Subwatershed (MVC)

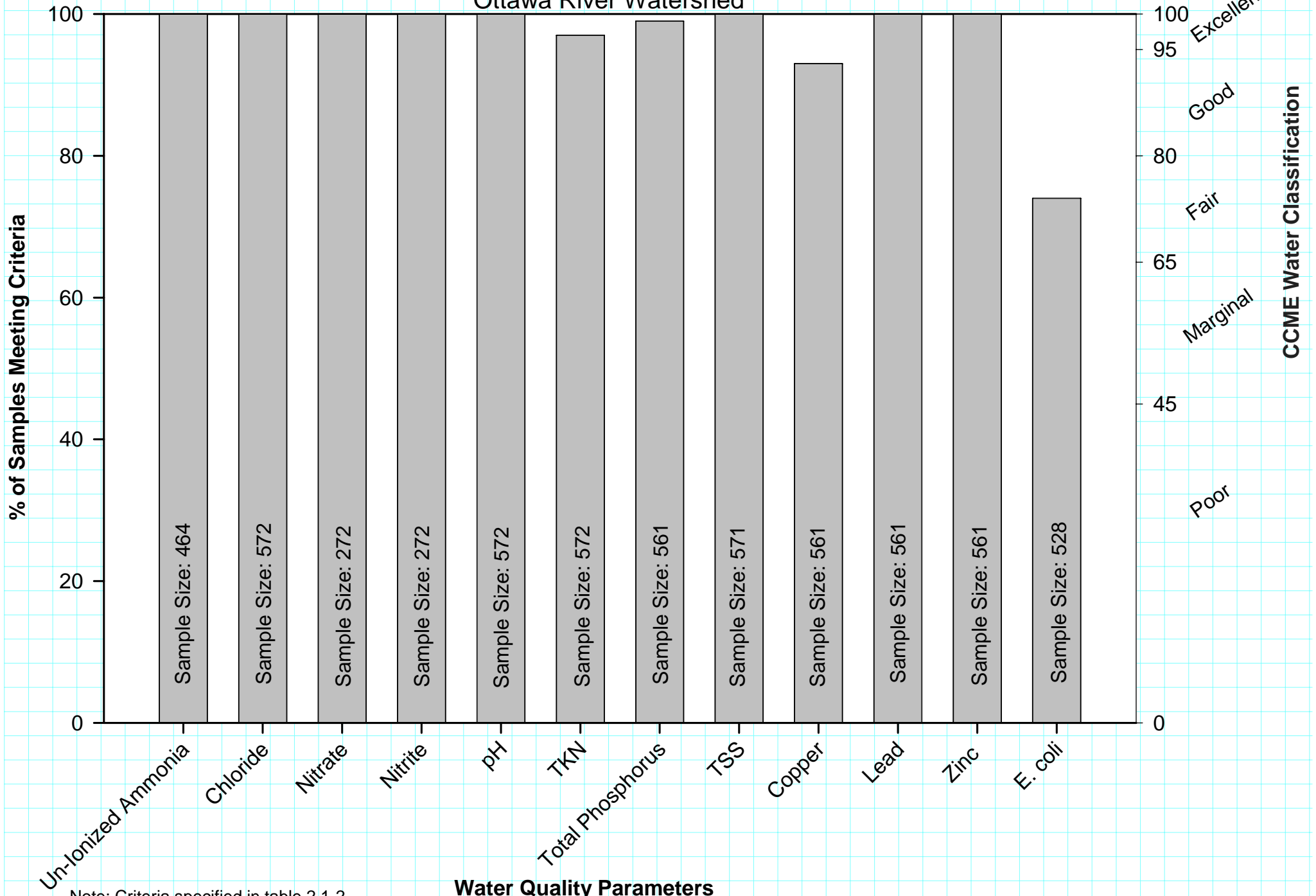


Note: Criteria specified in table 2.1-2

*City of Ottawa Baseline WQ Program (2000- 2006)

Surface Water Quality (2001-2005*) Indicator Parameters

Ottawa River Watershed

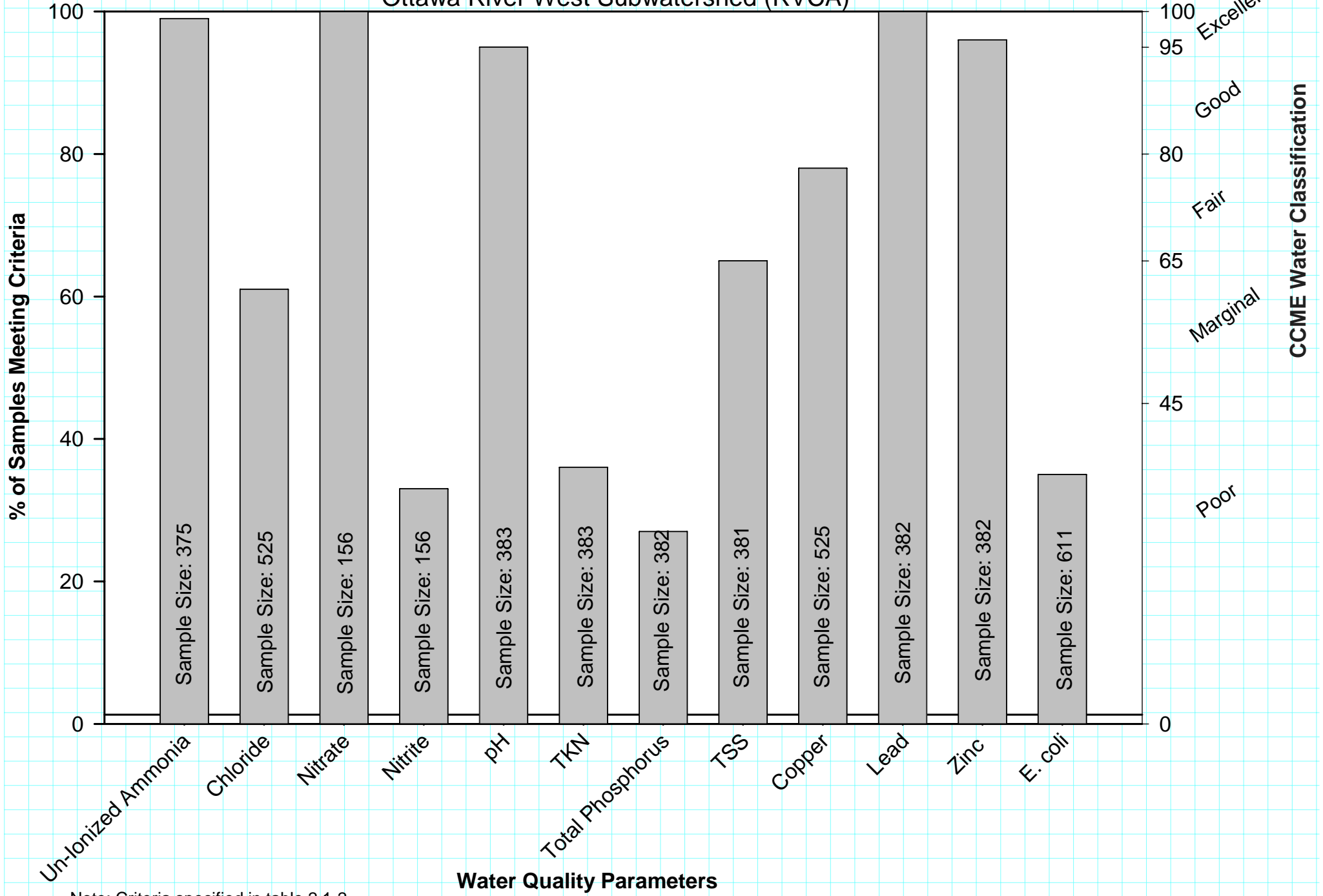


Note: Criteria specified in table 2.1-2

*City of Ottawa Baseline WQ Program (2000- 2006)

Surface Water Quality (2001-2005*) Indicator Parameters

Ottawa River West Subwatershed (RVCA)

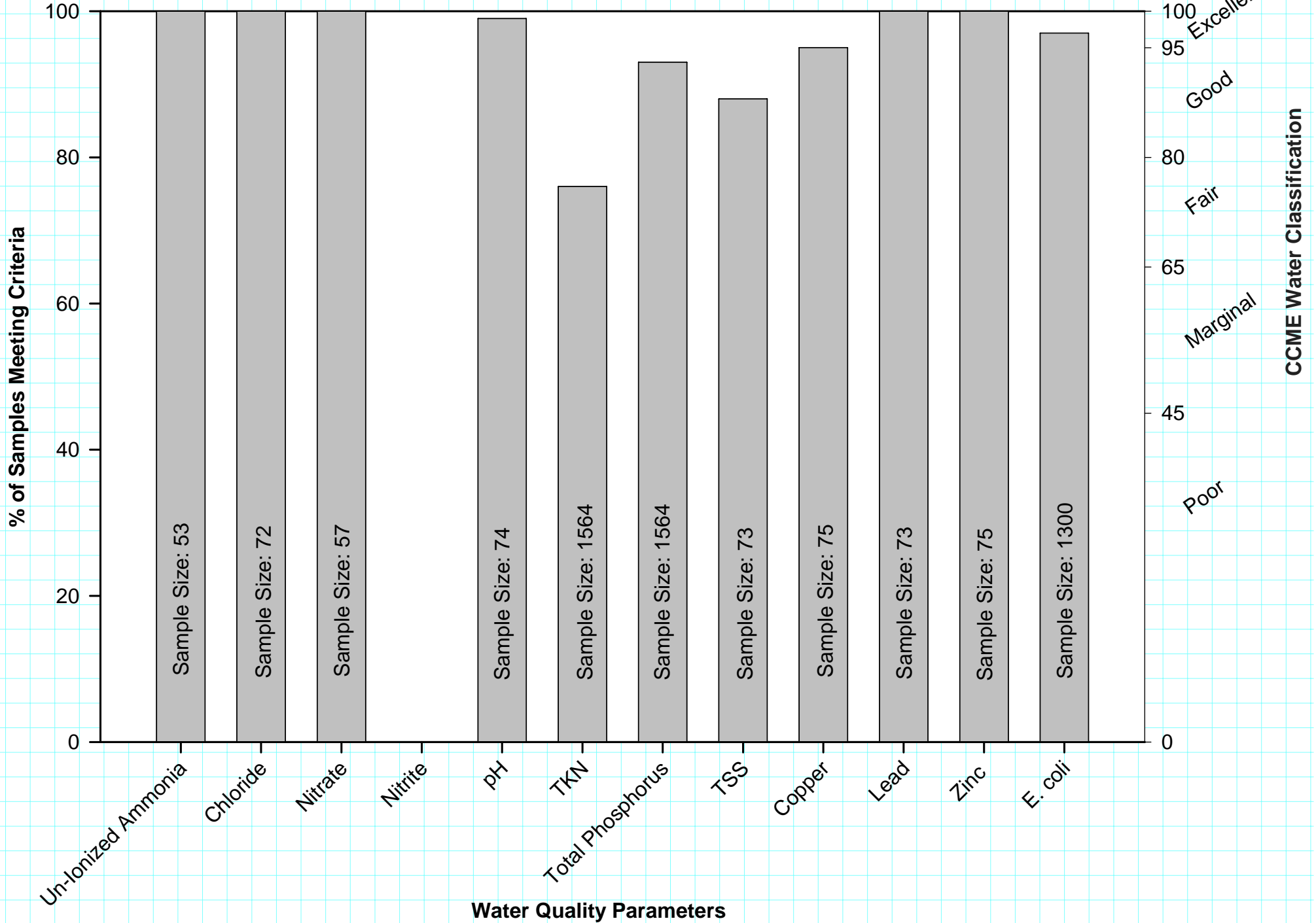


Note: Criteria specified in table 2.1-2

*City of Ottawa Baseline WQ Program (2000- 2006)

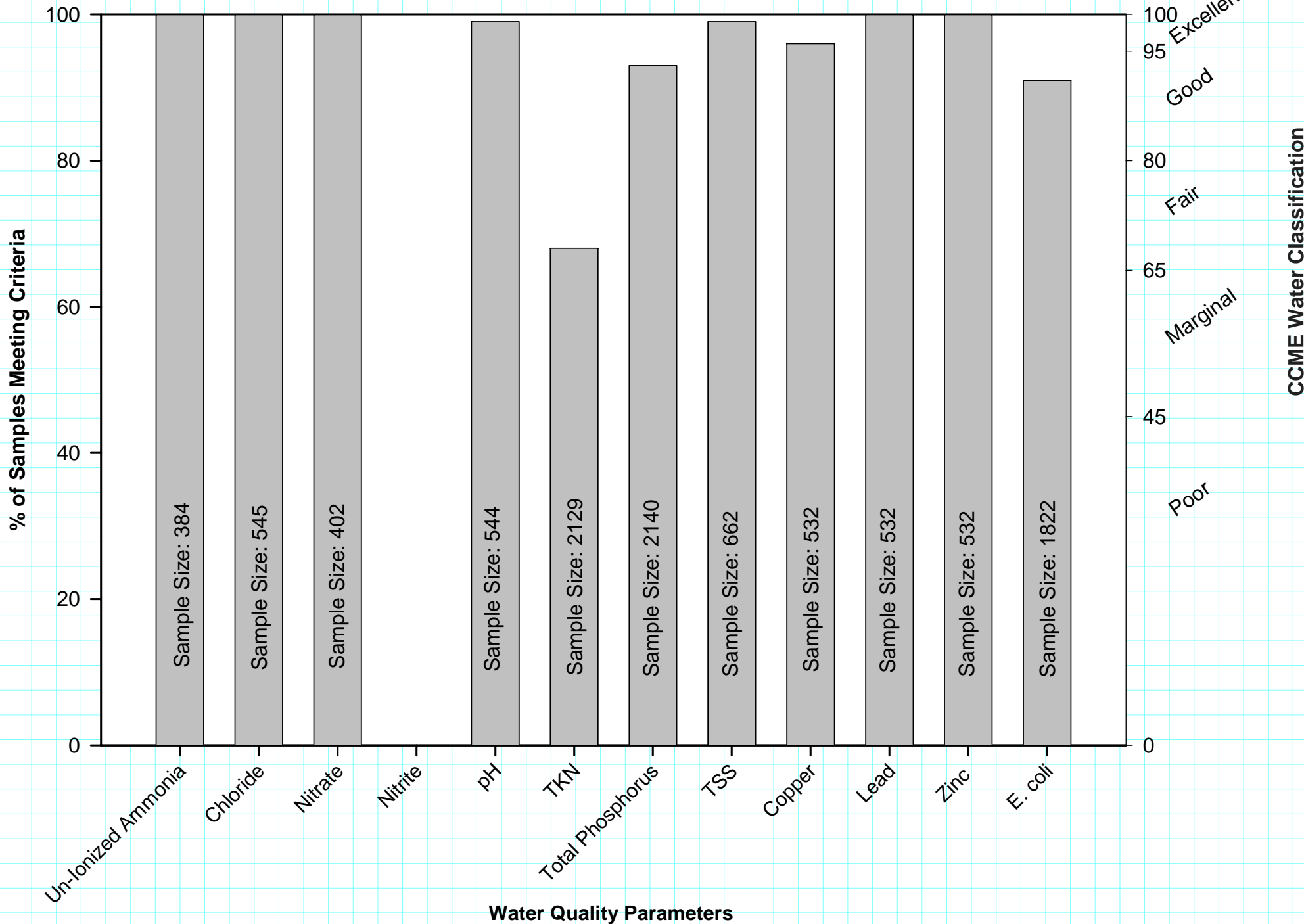
Surface Water Quality (2001-2005) Indicator Parameters

Rideau Lakes Subwatershed



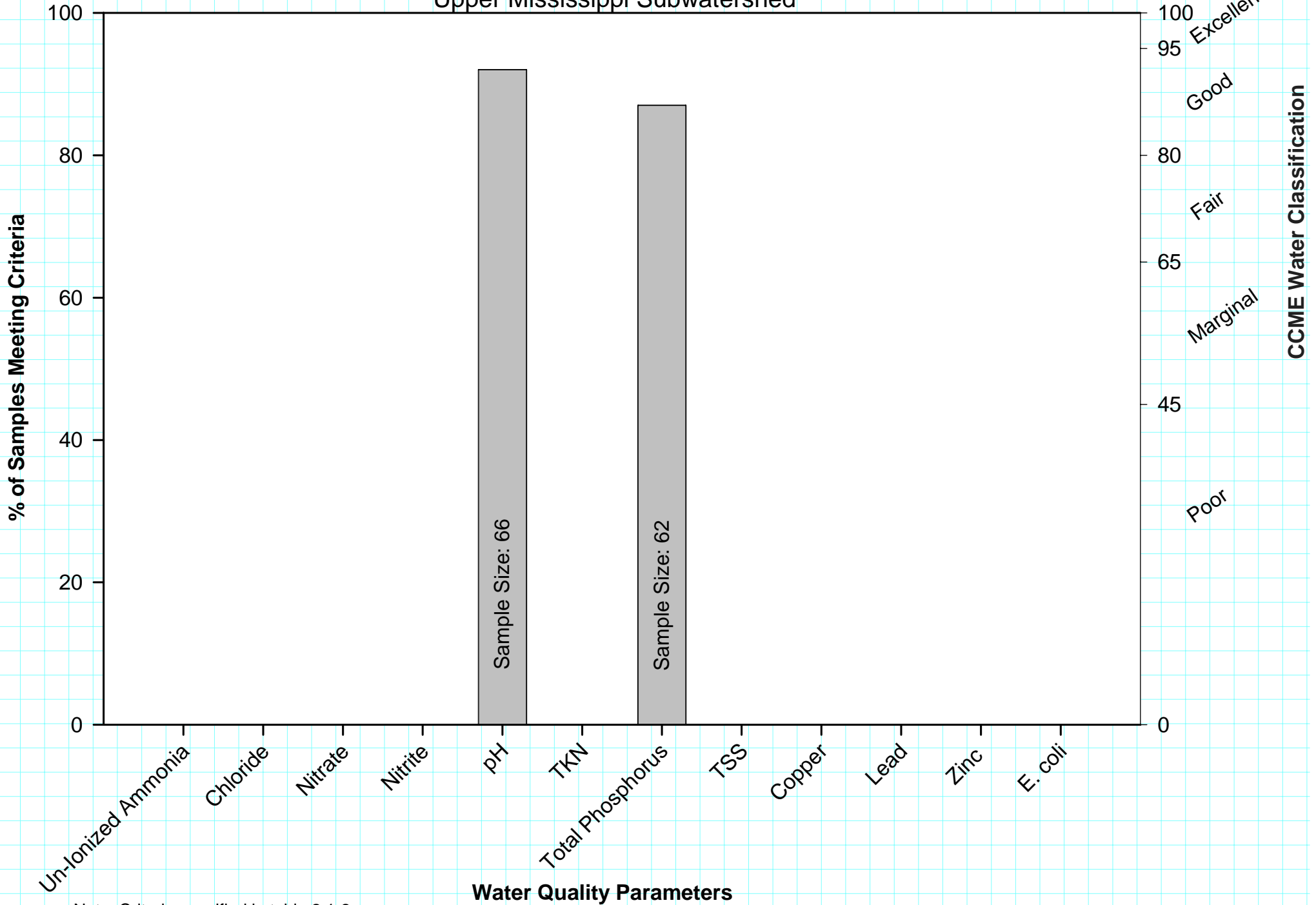
Surface Water Quality (2001-2005) Indicator Parameters

Tay River Subwatershed



Surface Water Quality (2001-2005*) Indicator Parameters

Upper Mississippi Subwatershed



Note: Criteria specified in table 2.1-2

* MVC WW Data (1998-2005)