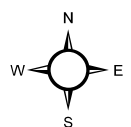
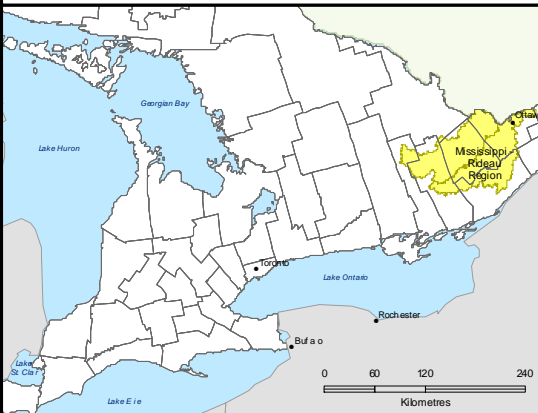
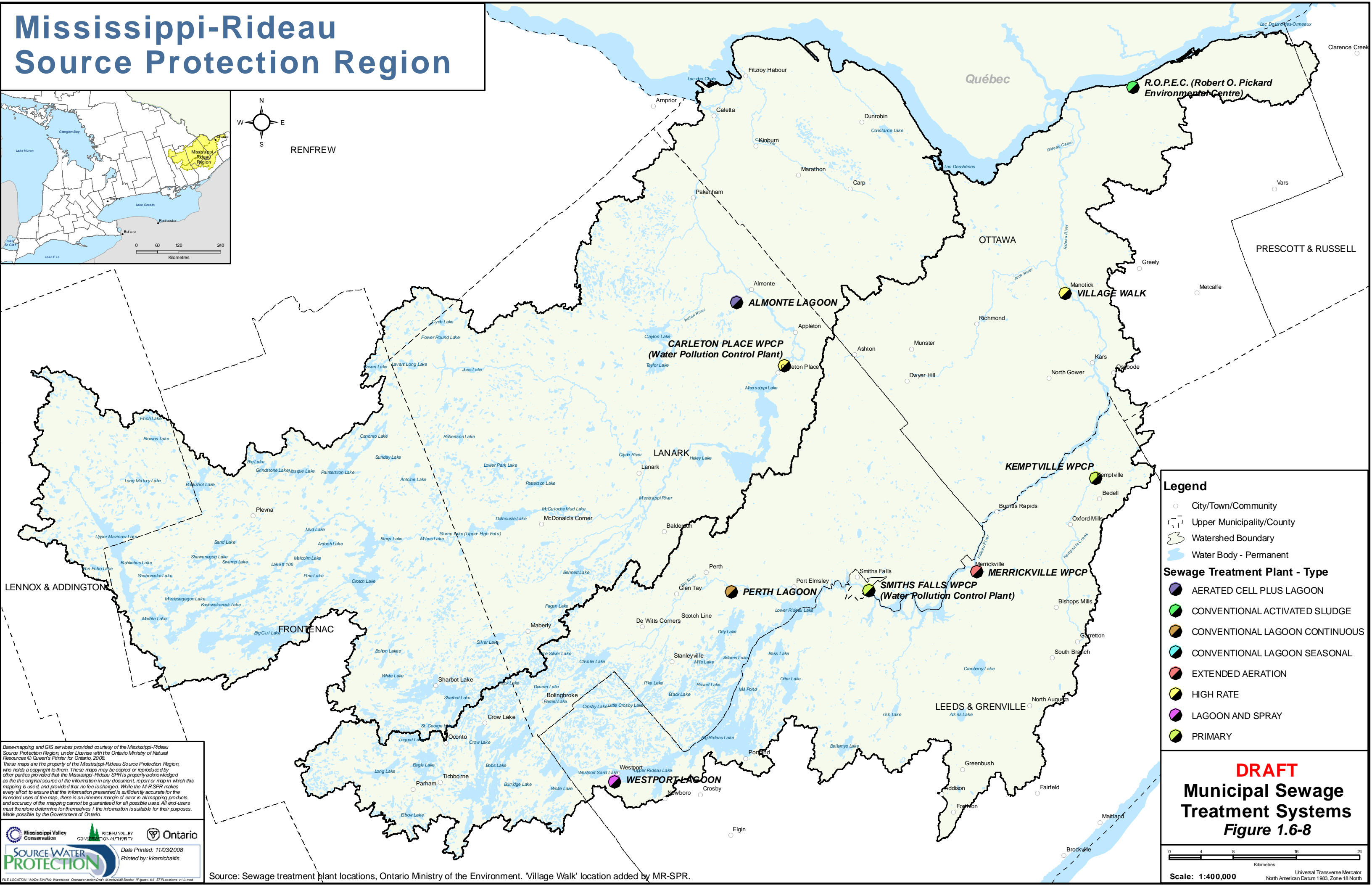


# Mississippi-Rideau Source Protection Region



RENFREW



**Legend**

- City/Town/Community
- ⎓ Upper Municipality/County
- ⬭ Watershed Boundary
- 💧 Water Body - Permanent

**Sewage Treatment Plant - Type**

- 🟡 AERATED CELL PLUS LAGOON
- 🟢 CONVENTIONAL ACTIVATED SLUDGE
- 🟠 CONVENTIONAL LAGOON CONTINUOUS
- 🟣 CONVENTIONAL LAGOON SEASONAL
- 🔴 EXTENDED AERATION
- 🟡 HIGH RATE
- 🟣 LAGOON AND SPRAY
- 🟢 PRIMARY

Base-mapping and GIS services provided courtesy of the Mississippi-Rideau Source Protection Region, under License with the Ontario Ministry of Natural Resources © Queen's Printer for Ontario, 2008. These maps are the property of the Mississippi-Rideau Source Protection Region, who holds a copyright to them. These maps may be copied or reproduced by other parties provided that the Mississippi-Rideau SPR is properly acknowledged as the original source of the information in any document, report or map in which this mapping is used, and provided that no fee is charged. While the MR-SPR makes every effort to ensure that the information presented is sufficiently accurate for the intended uses of the map, there is an inherent margin of error in all mapping products, and accuracy of the mapping cannot be guaranteed for all possible uses. All end-users must therefore determine for themselves if the information is suitable for their purposes. Made possible by the Government of Ontario.

DATE PRINTED: 11/03/2008  
 PRINTED BY: kkamichalis

**DRAFT**

**Municipal Sewage Treatment Systems**

*Figure 1.6-8*

Scale: 1:400,000

Universal Transverse Mercator  
 North American Datum 1983, Zone 18 North

Source: Sewage treatment plant locations, Ontario Ministry of the Environment. 'Village Walk' location added by MR-SPR.